










- LEGEND**
-  Permanent Snow Routes
 -  City Boundary
 -  Fire Hall
 -  Hospital
 -  Future Hospital
 -  Police
 -  School Location
 -  Future School Location
 -  Visitor Information Centre
 - Snow Dump Site

THE CITY OF GRANDE PRAIRIE

SCHEDULE "1"

SNOW AND ICE CONTROL POLICY 606

Approved February 14, 2005 - Revised June 30, 2014

PERMANENT SNOW ROUTES - NO PARKING

NOVEMBER 15 TO APRIL 15



The content of this map as indicated by the title is current to the revision date in the lower right corner. The date shown does not reflect the revision date of the background data.

This map was prepared by the GIS DEPARTMENT, City of Grande Prairie, ALBERTA. For additional copies or information, contact GIS DEPARTMENT at : (780) 538-0461.



Scale: N.T.S.
Date: 14/06/20
File No: C09225 11x17