











THE CITY OF GRANDE PRAIRIE

TRANSPORTATION SYSTEM

Schedule "A" - BYLAW No. C-1265
Adopted by Council this 30th day of April, 2012
Approved by Minister of Transportation
this 25th day of February, 2013
Effective Date: February 25, 2013

LEGEND

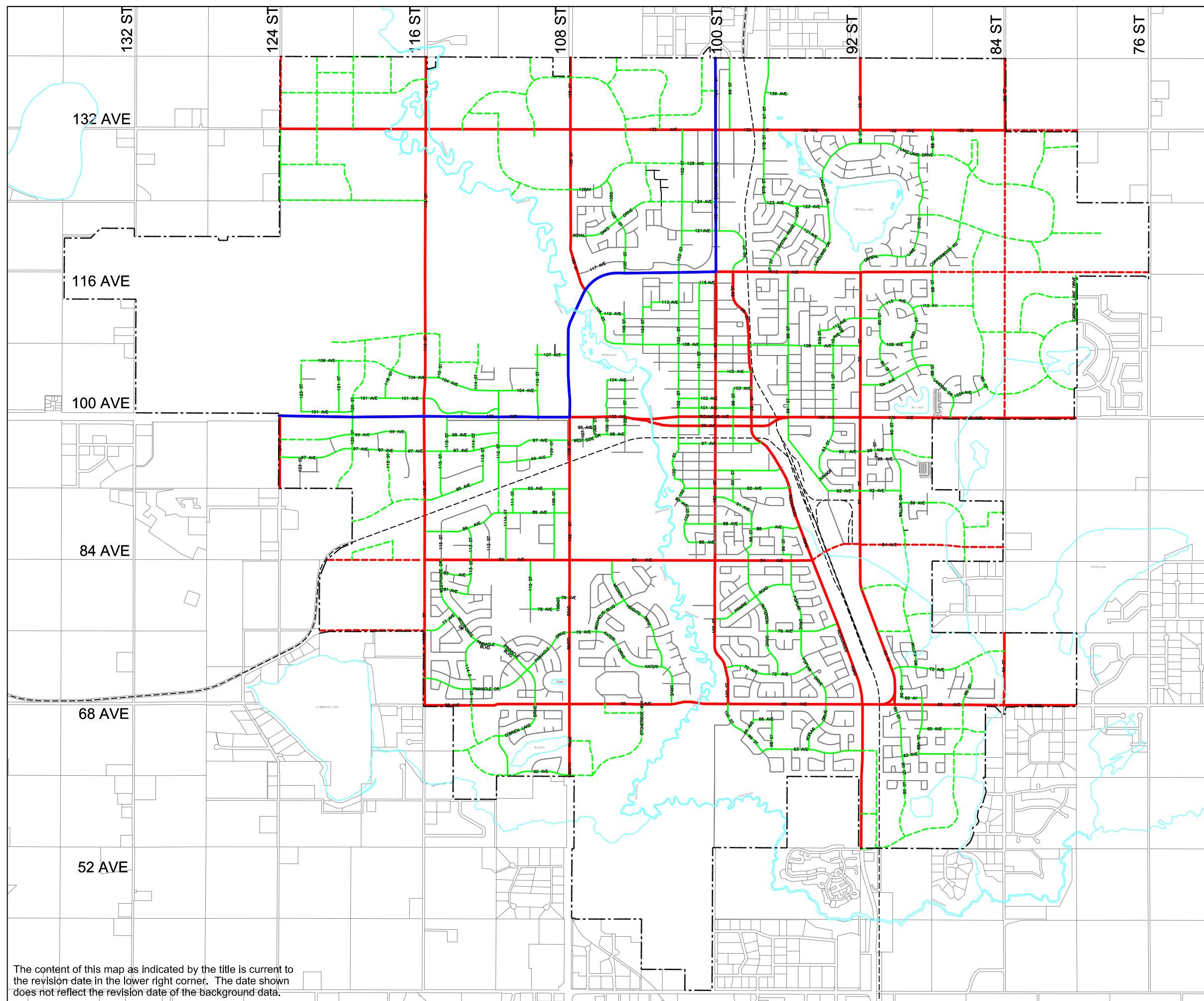
-  EXISTING ARTERIAL ROAD
-  EXISTING ARTERIAL RD. UNDER PROVINCIAL JURISDICTION
-  FUTURE ARTERIAL ROAD
-  EXISTING COLLECTOR ROAD
-  FUTURE COLLECTOR ROAD
-  LOCAL ROAD
-  CITY BOUNDARY



This map was prepared by the GIS DEPARTMENT,
City of Grande Prairie, ALBERTA.
For additional copies or information, contact
GIS DEPARTMENT at : (780) 538-0461.



SCALE_TAG
Date: 13/03/13
File No.: C11053 11x17



The content of this map as indicated by the title is current to the revision date in the lower right corner. The date shown does not reflect the revision date of the background data.